



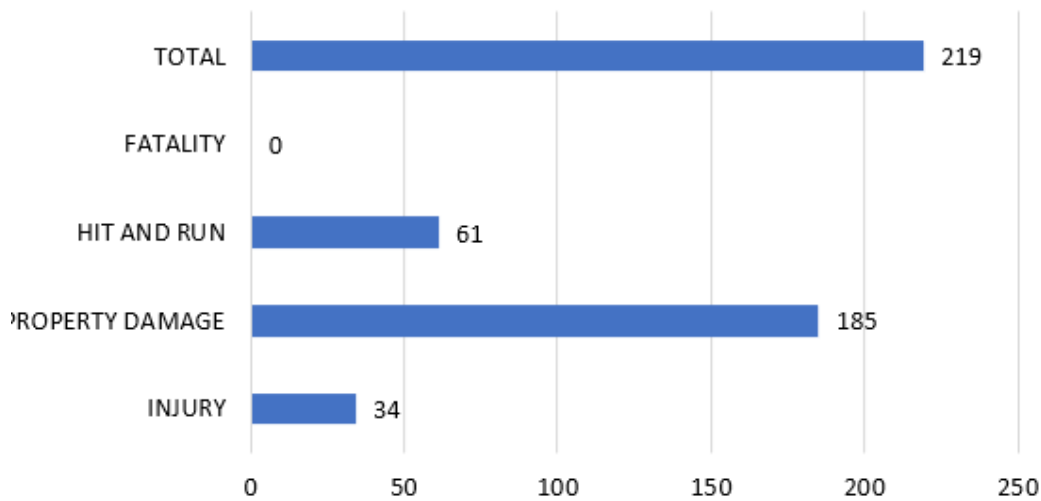
Green Bay Police Department

AUGUST 2022

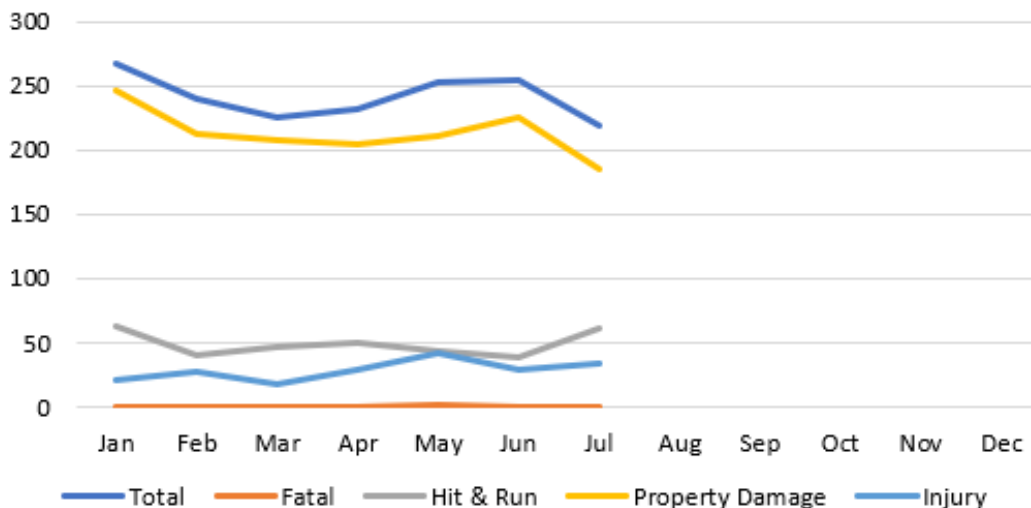
Traffic Safety Plan

Traffic complaints are the #1 complaint made to the Green Bay Police Department and City Alderpersons. The police department is committed to safe travels for motorists, pedestrians and bicyclists. With a goal of reducing traffic crashes, property damage, injury and death on Green Bay’s roadways, the police department will use a data driven approach for traffic enforcement. Data analytics from crash data, citizens complaints and speed boards will be used to identify traffic emphasis areas. Each month’s report will be posted on the police department’s website and will be presented at each months Traffic, Bicycle and Pedestrian Commission meetings.

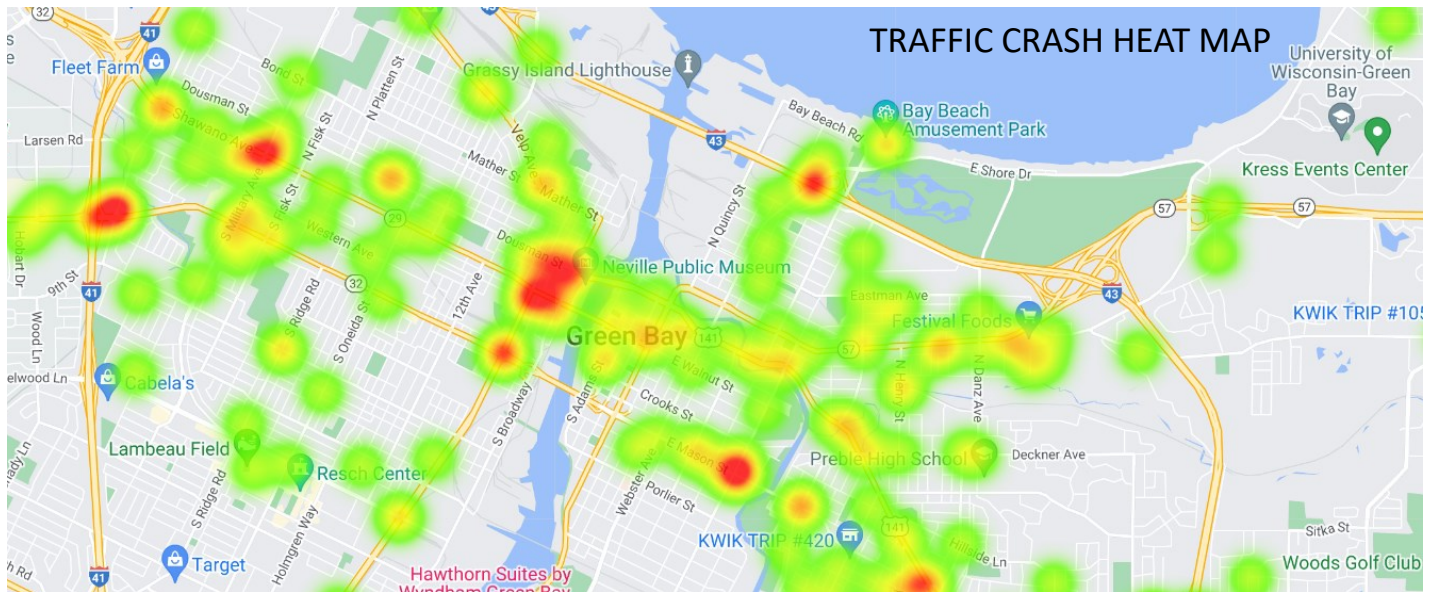
JULY 2022 CRASH DATA



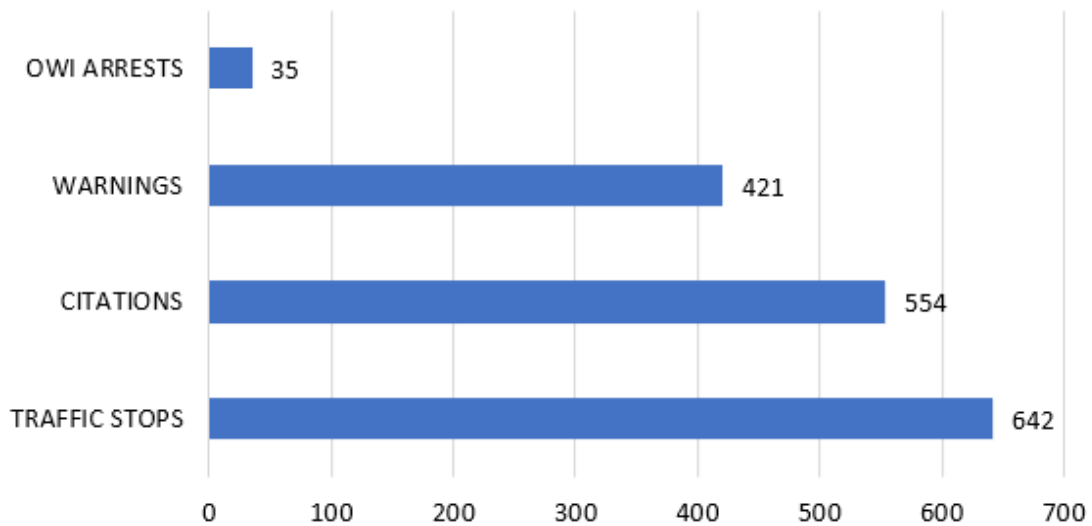
Crashes (2022)



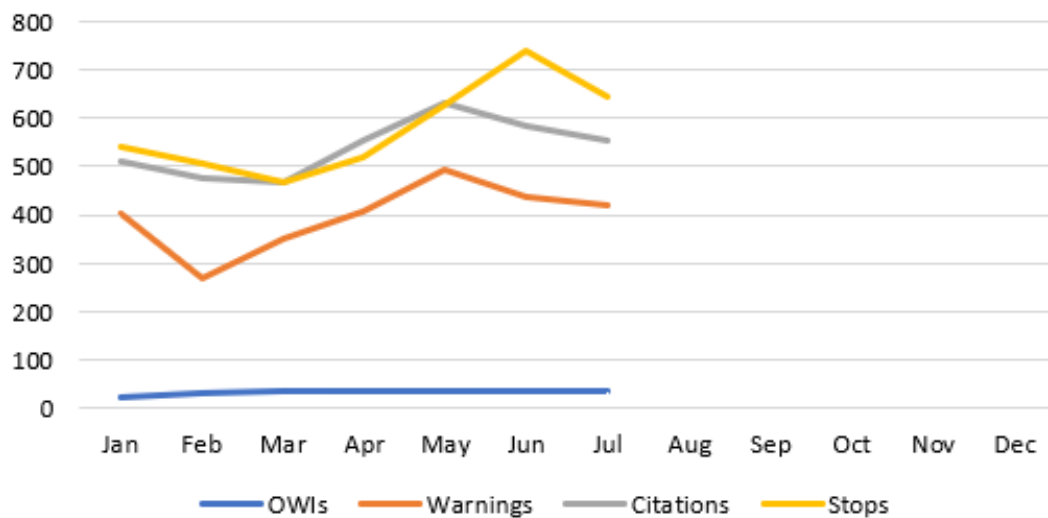
GREEN BAY POLICE DEPARTMENT TRAFFIC SAFETY PLAN



JULY 2022 TRAFFIC STOPS



Traffic Stops (2022)



GREEN BAY POLICE DEPARTMENT TRAFFIC SAFETY PLAN

UPCOMING TRAFFIC TASK FORCE DEPLOYMENTS

- * BROWN COUNTY OWI TASK FORCE— AUGUST 20, 26, 27
- * CLICK IT OR TICKET SEATBELT ENFORCEMENT— AUGUST 12, 23, 31
- * LOCAL ALCOHOL ENFORCEMENT— AUGUST 12, 18, 25
- * BROWN COUNTY SPEED TASK FORCE—AUGUST 10, 17, 18, 24, 30
- * GREEN BAY PEDESTRIAN/BICYCLE ENFORCEMENT—AUGUST 20, 27, 30

ENFORCEMENT PRIORITY AREAS

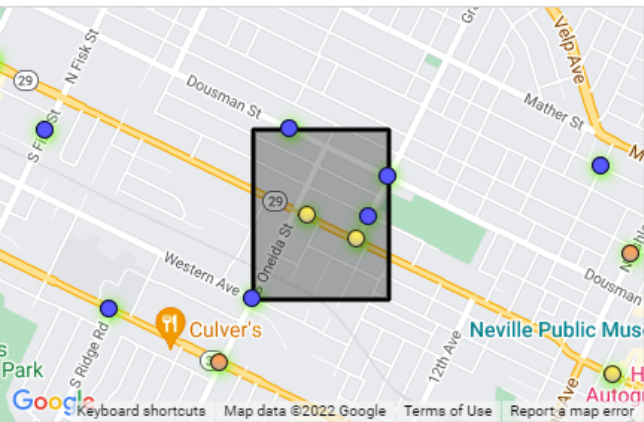


Analysis Area #1: GREEN BAY (C)

Total Crashes: 9

Contributing Factors:

- Teen Driver (3)
- Impaired (1)
- CMV (2)
- Motorcycle (1)
- Distracted (2)
- Pedestrian (1)
- Speed (2)
- 65+ Driver (1)
- Bike (1)

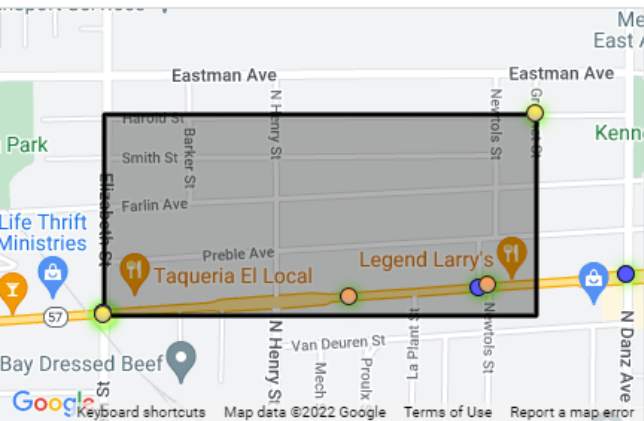


Analysis Area #2: GREEN BAY (C)

Total Crashes: 6

Contributing Factors:

- Teen Driver (2)
- Impaired (1)
- 65+ Driver (1)
- Work Zone (1)



Analysis Area #3: GREEN BAY (C)

Total Crashes: 7

Contributing Factors:

- Distracted (2)
- 65+ Driver (1)
- Impaired (2)
- Motorcycle (1)
- Occp Protection (1)
- Speed (1)

GREEN BAY POLICE DEPARTMENT TRAFFIC SAFETY PLAN

TRAFFIC COMPLAINTS

District	Area	Complaint
A	COUNTRY CLUB/DOE TR	SPEEDING NB DOWN HILL
A	LACOUNT RD/SUMMER PL	SPEEDING—BETWEEN MASON & WESTPOINT
A	ST AGNES DR/FISK ST	HEAVY TRUCK OFF TRUCK ROUTE
A	BIEMERET ST/RIDGE RD	SPEEDING—DRAG RACING AT NIGHT ON LOMBARDI & RIDGE
A	BOND ST	BETWEEN MILITARY AV/TAYLOR ST—DPW IS RESURFACING ROADWAY AND PEOPLE ARE SPEEDING THROUGH WORKZONE
B	DOUSMAN ST/NORWOOD	SPEEDING ON DOUSMAN BETWEEN ASHLAND / NORWOOD
B	1300 GROSS ST	SPEEDING MOTORCYCLES/TRUCKS
B	EB MASON ON RAMP FROM ASHLAND AV	PEOPLE NOT YIELDING TO TRAFFIC AT THE TOP OF THE RAMP
B	3RD ST/ S NORWOOD	BLUE SUBURBAN RECKLESS DRIVING AFTER 10PM/LOUD EXHAUST
B	1600 BLOCK S NORWOOD	SPEEDING 9PM-1AM AND AFTER PACKER GAMES
C	S JACKSON ST/LAWE ST	CARS NOT STOPPING AT STOP SIGN
C	1200 CROOKS ST	VEHICLES RACING—VARIOUS TIMES OF DAY
C	800 BLOCK S JEFFERSON	MOTORCYCLE SPEEDING—ALL HOURS
C	1200 SMITH ST	LOUD MUSIC FROM CARS—DAILY
C	ROOSEVELT ST	SPEEDING
C	S ADAMS ST/CASS ST	SPEEDING— EARLY MORNING HOURS BETWEEN PORLIER & WASHINGTON ST
D	3400 BLOCK CHURCH RD	JUVENILE RIDING MINI BIKE ON ROADWAY—VARIOUS TIMES OF DAY
D	1500 BLOCK CEDAR ST	MOTORCYCLE SPEEDING/RECKLESS—DRIVES ON SIDEWALK
D	2800 BLOCK ST ANTHONY	SPEEDING/LOUD EXHAUST - HYUNDAI GENESIS

SPEED BOARD DATA

Location	Average vehicles per hour	Compliant (speed limit)	Low Risk (1-9 over)	Medium Risk (10-19 over)	High Risk (20+ over)
Dousman St @ Greenwood EB	100	6	90	4	0
Southpoint @ Parkwood SB	52	1	46	5	0
2700 Block Nicolet Dr SB	56	7	58	1	0
1500 Block Farlin Av WB	5	1	4	0	0