



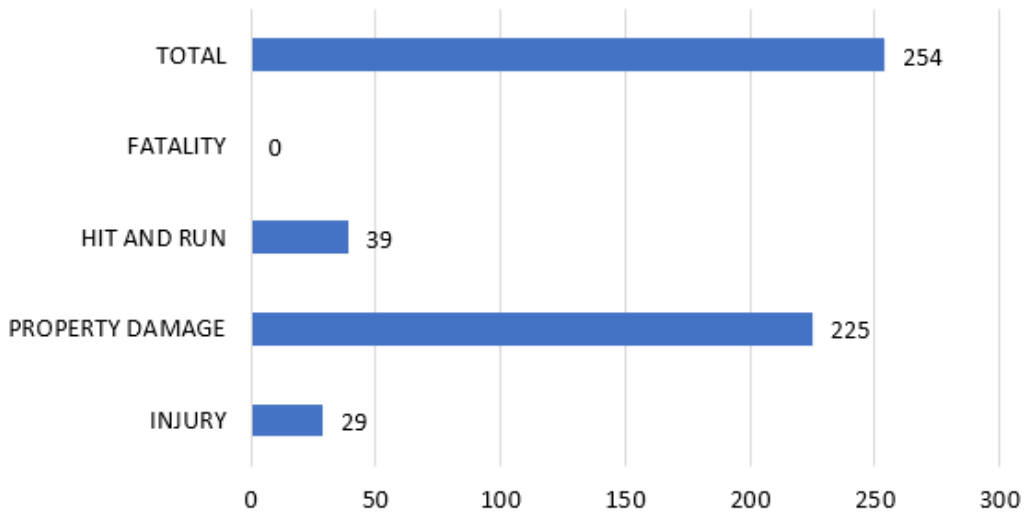
# Green Bay Police Department

JULY 2022

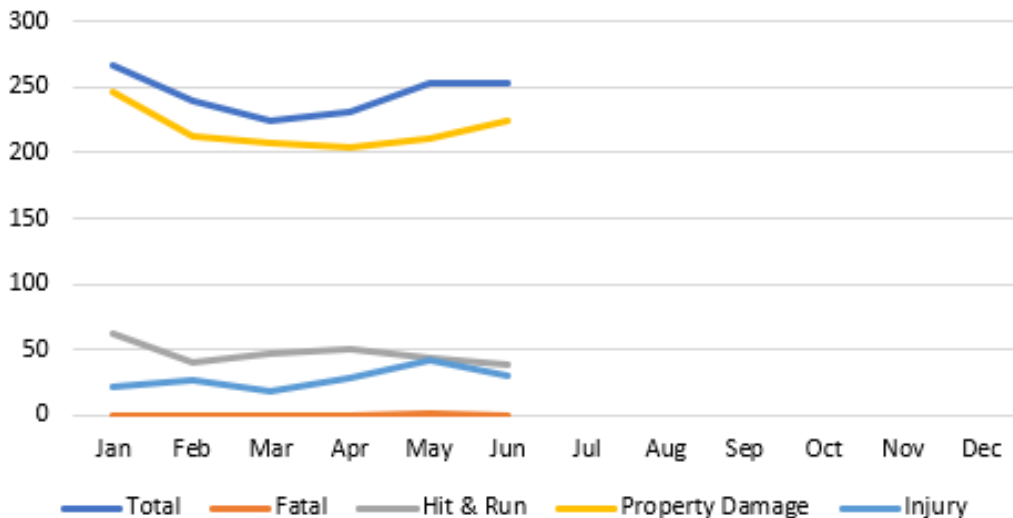
## Traffic Safety Plan

Traffic complaints are the #1 complaint made to the Green Bay Police Department and City Alderpersons. The police department is committed to safe travels for motorists, pedestrians and bicyclists. With a goal of reducing traffic crashes, property damage, injury and death on Green Bay’s roadways, the police department will use a data driven approach for traffic enforcement. Data analytics from crash data, citizens complaints and speed boards will be used to identify traffic emphasis areas. Each month’s report will be posted on the police department’s website and will be presented at each months Traffic, Bicycle and Pedestrian Commission meetings.

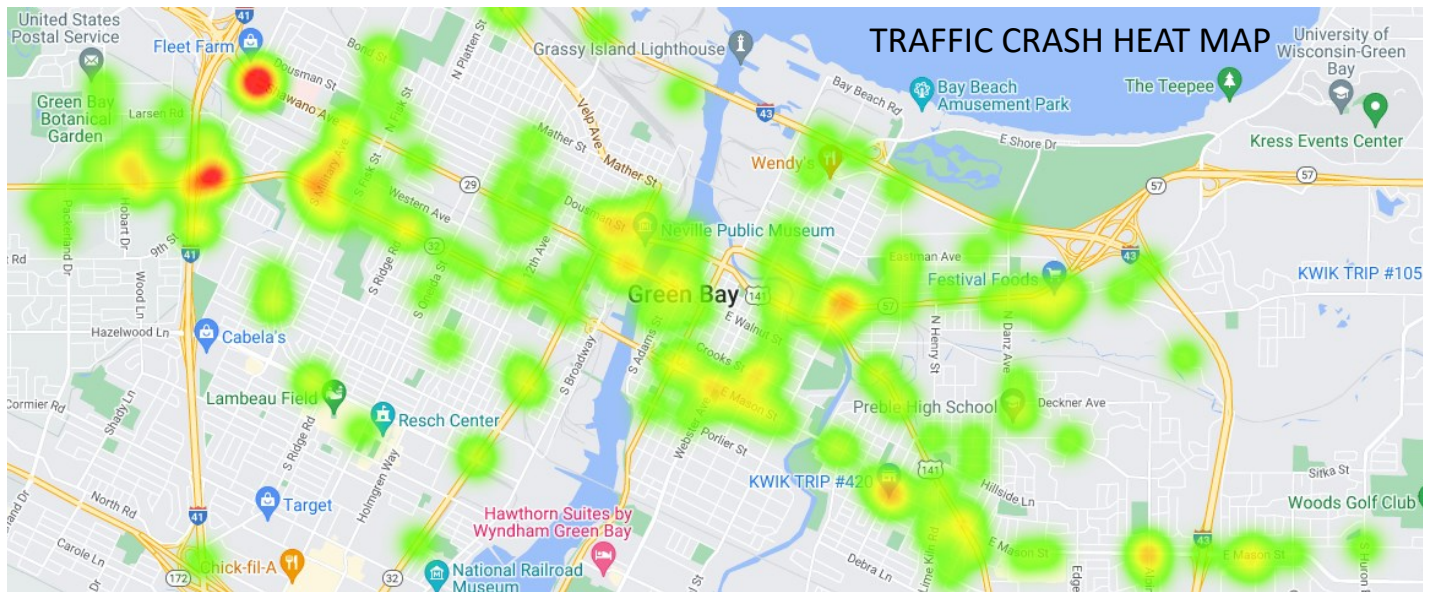
### JUNE 2022 CRASH DATA



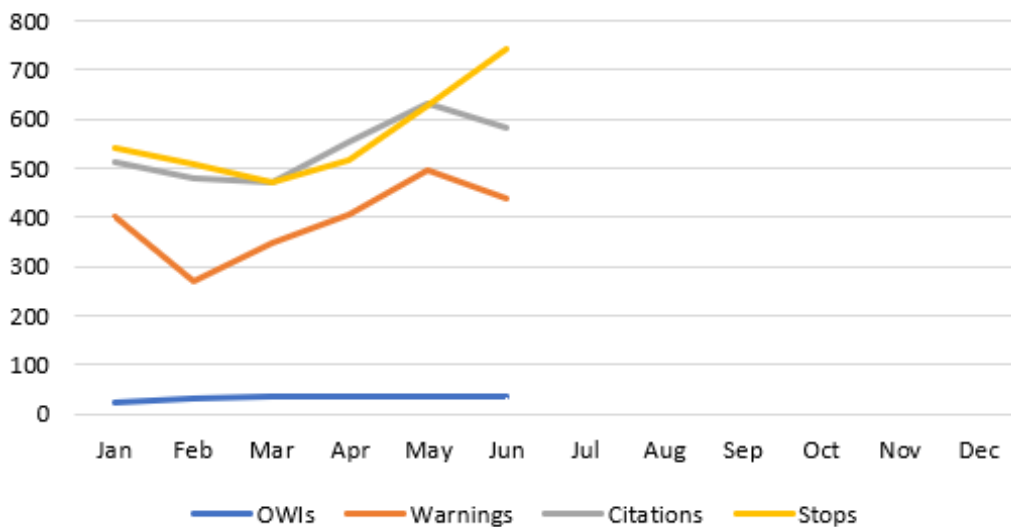
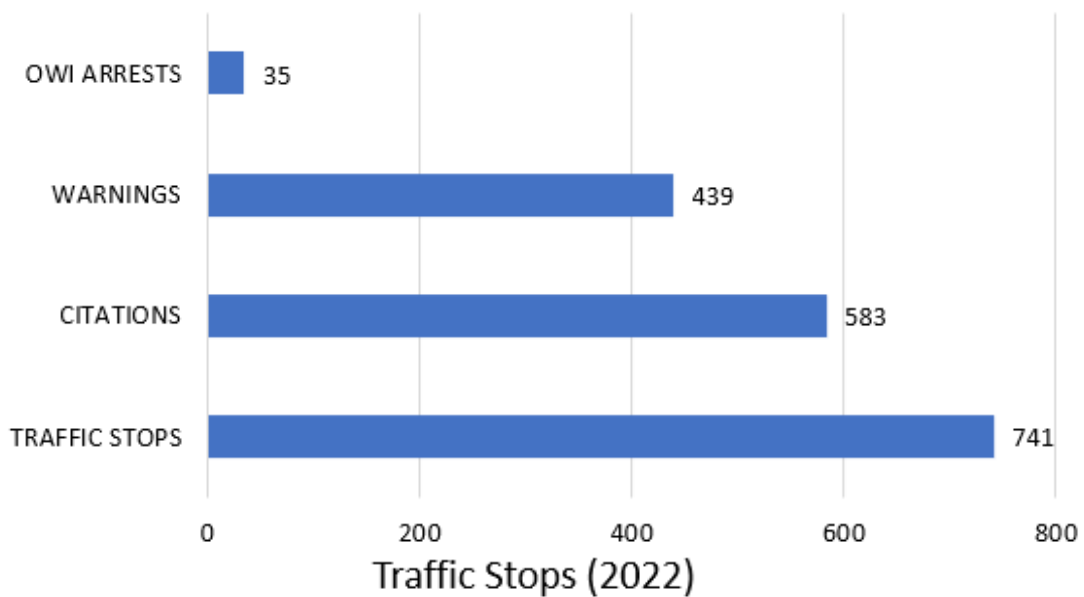
Crashes (2022)



# GREEN BAY POLICE DEPARTMENT TRAFFIC SAFETY PLAN



## JUNE 2022 TRAFFIC STOPS

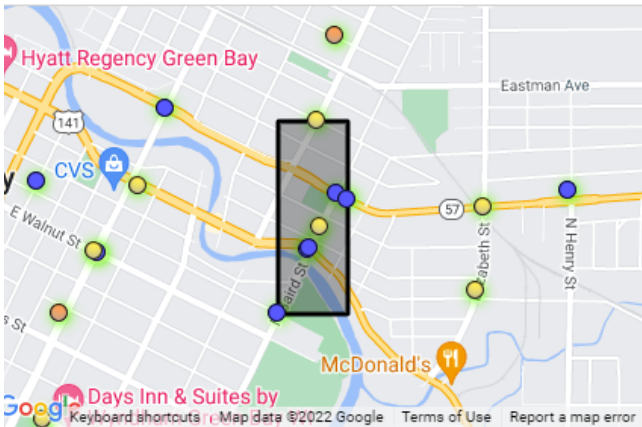


# GREEN BAY POLICE DEPARTMENT TRAFFIC SAFETY PLAN

## UPCOMING TRAFFIC TASK FORCE DEPLOYMENTS

- \* BROWN COUNTY OWI TASK FORCE— JULY 2, 23, 30
- \* CLICK IT OR TICKET SEATBELT ENFORCEMENT— JULY 15, 27
- \* LOCAL ALCOHOL ENFORCEMENT—JULY 15, 16, 22, 29
- \* BROWN COUNTY SPEED TASK FORCE—JULY 1, 7, 9, 12, 20, 22, 28
- \* GREEN BAY PEDESTRIAN/BICYCLE ENFORCEMENT—JULY 8, 13, 21, 29

## ENFORCEMENT PRIORITY AREAS

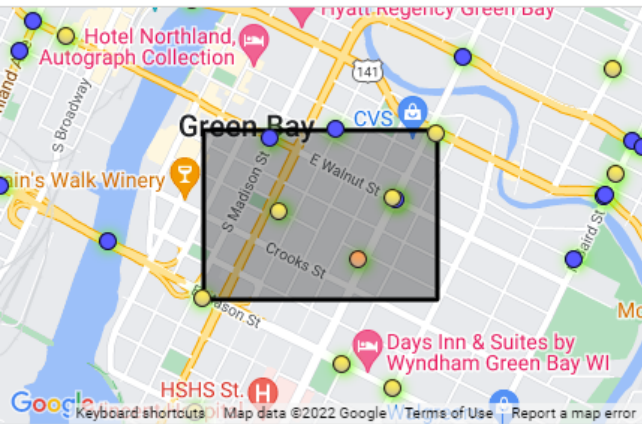


### Analysis Area #1: GREEN BAY (C)

Total Crashes: 7

Contributing Factors:

- Occp Protection (4)
- Pedestrian (1)
- Speed (2)
- Teen Driver (1)
- CMV (1)
- 65+ Driver (1)
- Distracted (1)
- Impaired (1)



### Analysis Area #2: GREEN BAY (C)

Total Crashes: 8

Contributing Factors:

- Impaired (2)
- Occp Protection (1)
- Speed (2)
- Bike (1)
- Distracted (1)
- Motorcycle (1)



### Analysis Area #3: GREEN BAY (C)

Total Crashes: 8

Contributing Factors:

- Bike (2)
- Distracted (2)
- Motorcycle (2)
- 65+ Driver (1)

# GREEN BAY POLICE DEPARTMENT TRAFFIC SAFETY PLAN



## Analysis Area #4: GREEN BAY (C)

Total Crashes: 6

### Contributing Factors:

- Occp Protection (3)
- Impaired (2)
- Teen Driver (2)
- Bike (1)
- Distracted (1)
- Pedestrian (1)
- 65+ Driver (1)

## TRAFFIC COMPLAINTS

District	Area	Complaint
A	St. Agnes Dr/ Servais St	White truck speeds up and down St Agnes St
A/B	Mather St/Velp Av	Motorcycles racing
B	Western Av/ Bonnie Ct	Speeding between Oak St and Oneida St on Western
B	Mather St/ N Maple Av	Motorcycles racing and trucks using compression brakes
B	9th St/Gross Av	Speeding on 9th and loud music
B	800 S Maple Av	Juveniles riding mini bike in roadway
C	Bay Beach	Speeding on Bay Beach Rd on curve by park entrance
D	2700 Humboldt Rd	Speeding by I43 overpass and apartment buildings
D	Holschuh Ln/ Garden Mead	Speeding
D	Spartan Rd/Stanford Dr	Speeding between Highland Center and Standford Dr—all hours
D	Huron Rd/Humboldt	Racing cars Friday nights
D	2300 Manitowoc Rd	Speeding—city limits to Van Beek Rd
D	Schoen St/Jean St	Speeding afternoons/evenings and weekends
D	Winter Ln/Imperial Ln	Speed, vehicle turn off Imperial onto Winter at high speeds
D	Edgewood Dr/Pecan St	Speeding from Mason St to Robinson—all hours
D	Farlin Av/Elizabeth St	Speeding black Camero
D	2600 Van Beek Rd	Cars purposefully take this route to speed up/down hill
D	1500 Cass St	Black truck with extremely loud exhaust
D	Schoen St/ August St	Sports bike and white car speed 5-6pm
D	1900 Eastman Av	Speeding/distracted driving

# GREEN BAY POLICE DEPARTMENT TRAFFIC SAFETY PLAN

## Speed Board Data

Location	Average vehicles per hour	Compliant (speed limit)	Low Risk (1-9 over)	Medium Risk (10-19 over)	High Risk (20+ over)
200 N Taylor St NB	84	6	74	3	0
Hazelwood Ln/Eric St WB	44	2	38	5	0
1300 Western Av EB	56	4	49	3	0
800 block Mather St WB	60	11	48	1	0
200 block N Maple Av NB	4	1	3	0	0
14th/Biemeret St NB	5	1	4	0	0
Oneida/Hickory Hill SB	45	12	32	1	0
Alpine/Canyon Bluff	84	6	70	8	0
1500 Eastman Av	43	6	34	2	0
Huron Rd/Sitka SB	74	13	59	1	0